

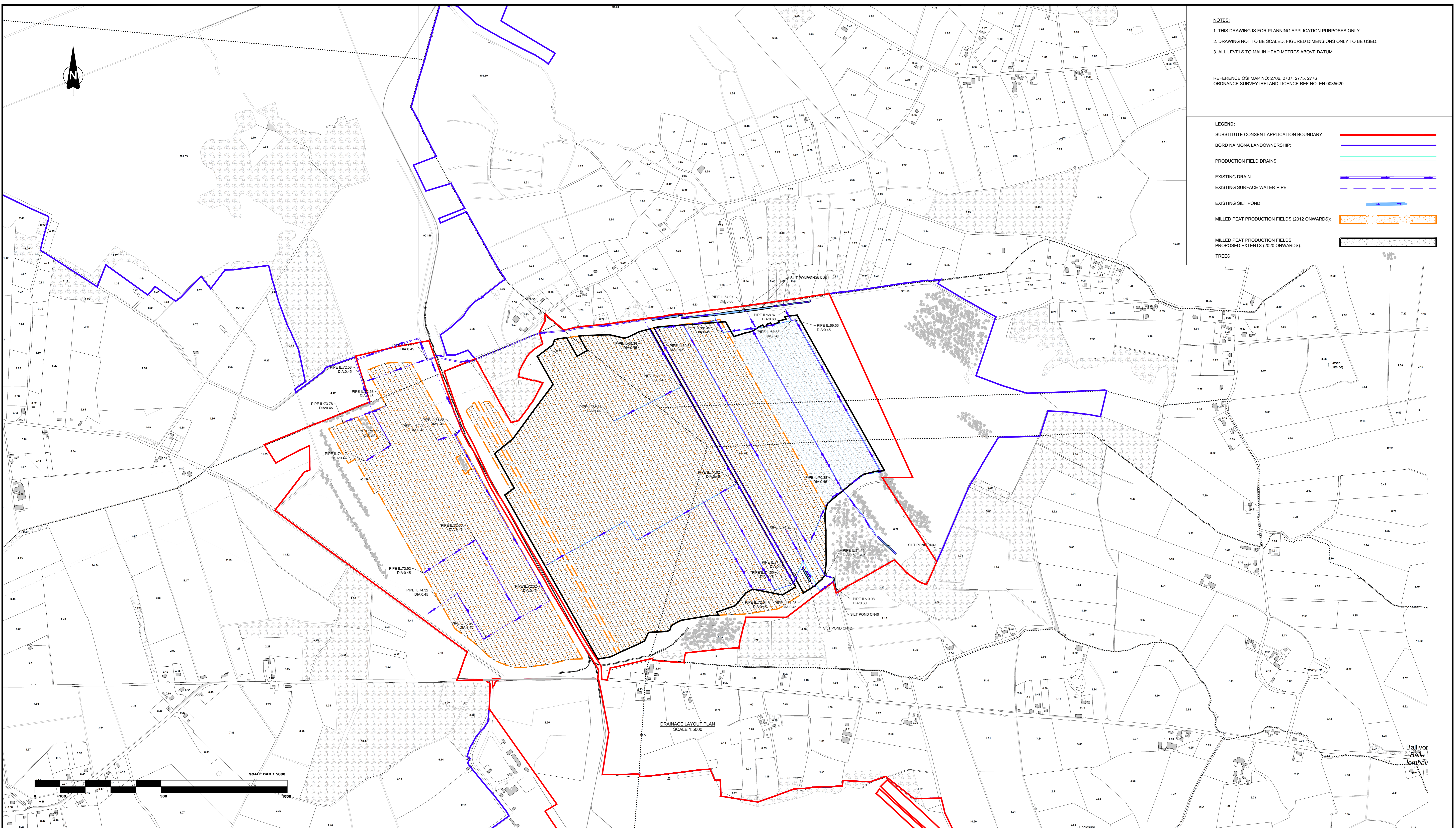
NOTES:

1. THIS DRAWING IS FOR PLANNING APPLICATION PURPOSES ONLY.
2. DRAWING NOT TO BE SCALED. FIGURED DIMENSIONS ONLY TO BE USED.
3. ALL LEVELS TO MALIN HEAD METRES ABOVE DATUM

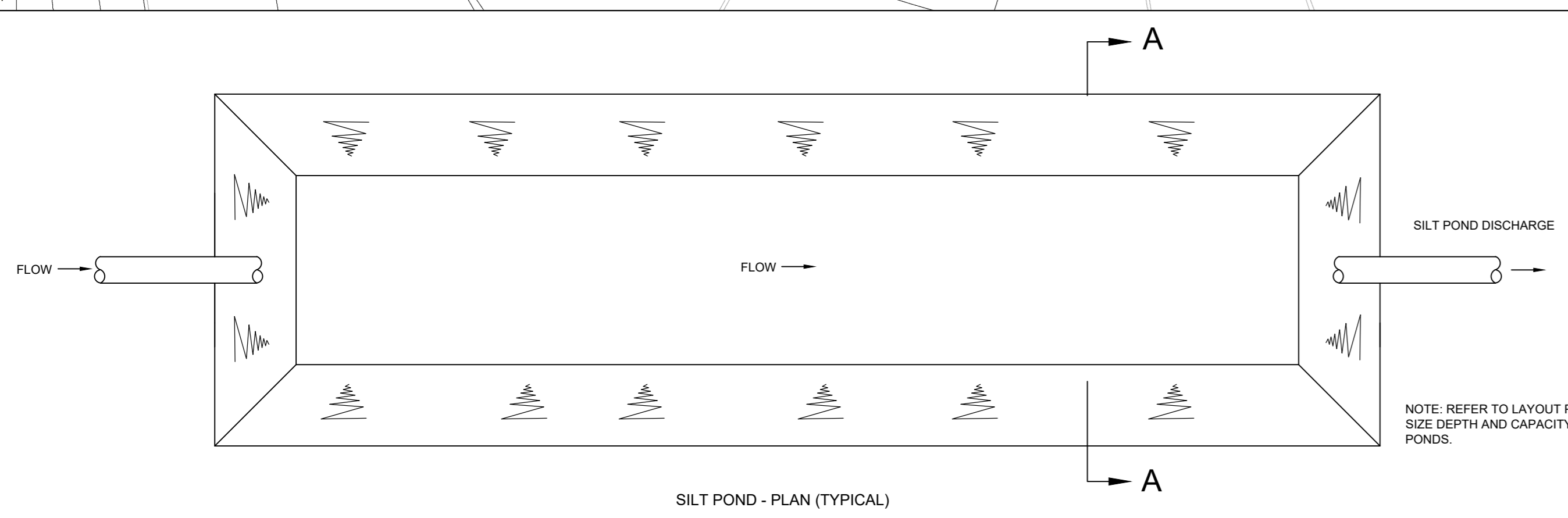
REFERENCE OSI MAP NO. 2706, 2707, 2775, 2776
ORDNANCE SURVEY IRELAND LICENCE REF NO. EN 0035620

LEGEND:

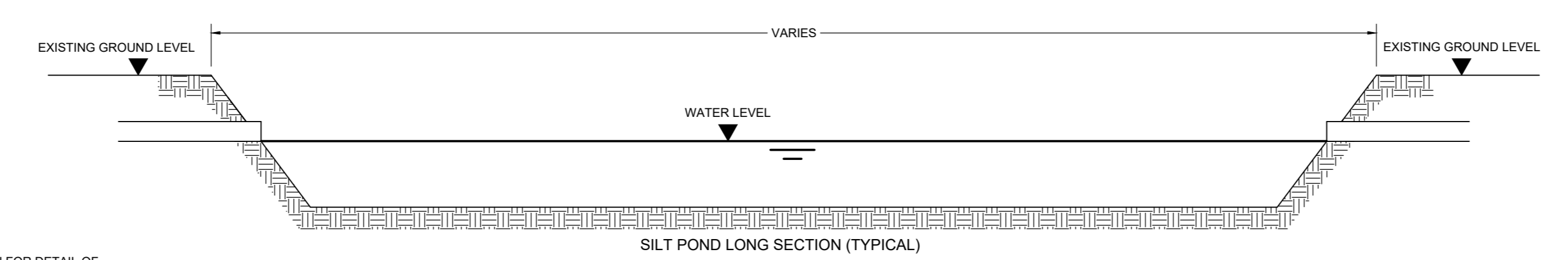
- SUBSTITUTE CONSENT APPLICATION BOUNDARY:
- BORD NA MONA LANDOWNERSHIP:
- PRODUCTION FIELD DRAINS:
- EXISTING DRAIN:
- EXISTING SURFACE WATER PIPE:
- EXISTING SILT POND:
- MILLED PEAT PRODUCTION FIELDS (2012 ONWARDS):
- MILLED PEAT PRODUCTION FIELDS PROPOSED EXTENTS (2020 ONWARDS):
- TREES:



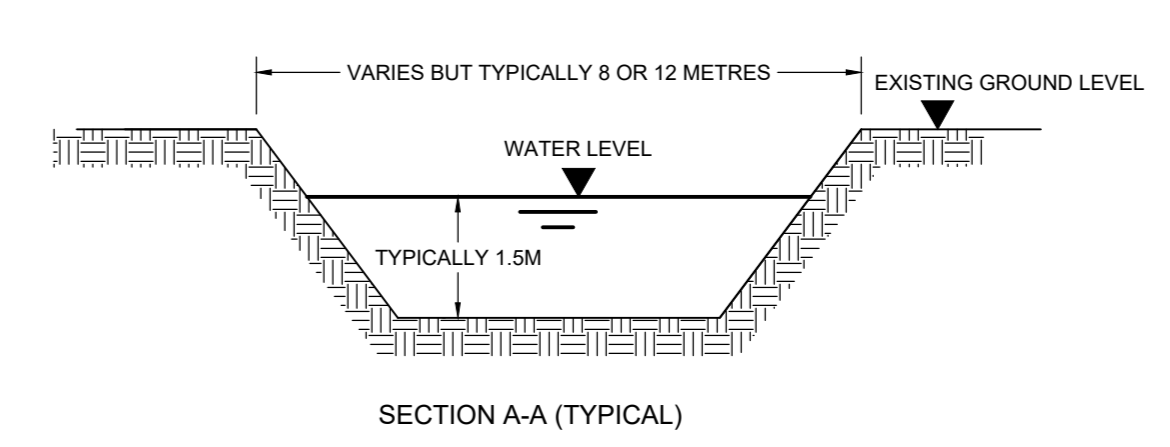
Drainage Layout Plan
SCALE 1:5000



SILT POND - PLAN (TYPICAL)



SILT POND LONG SECTION (TYPICAL)



SECTION A-A (TYPICAL)

NOTE: REFER TO LAYOUT PLAN FOR DETAIL OF SIZE DEPTH AND CAPACITY OF INDIVIDUAL SILT PONDS.

SILT POND TYPICAL DETAIL
SCALE 1:100

REVISION					By	Date	Chk'd	Title

Project: **SUBSTITUTE CONSENT APPLICATION CARRANSTOWN BOG**

Title: **DRAINAGE LAYOUT PLAN**

Dimensions in METRES
Scale: AS SHOWN @ A0

Drawn By: KM 09/04/20
Checked By: PNI 09/04/20
Approved By: DK 10/04/20

BORD NA MONA
Naturally Driven
LEARNED, TULLAMORE CO. OFFICALLY
Tel: 057 9345000 Fax: 057 9345100

Revision: Sheet 1 of 1